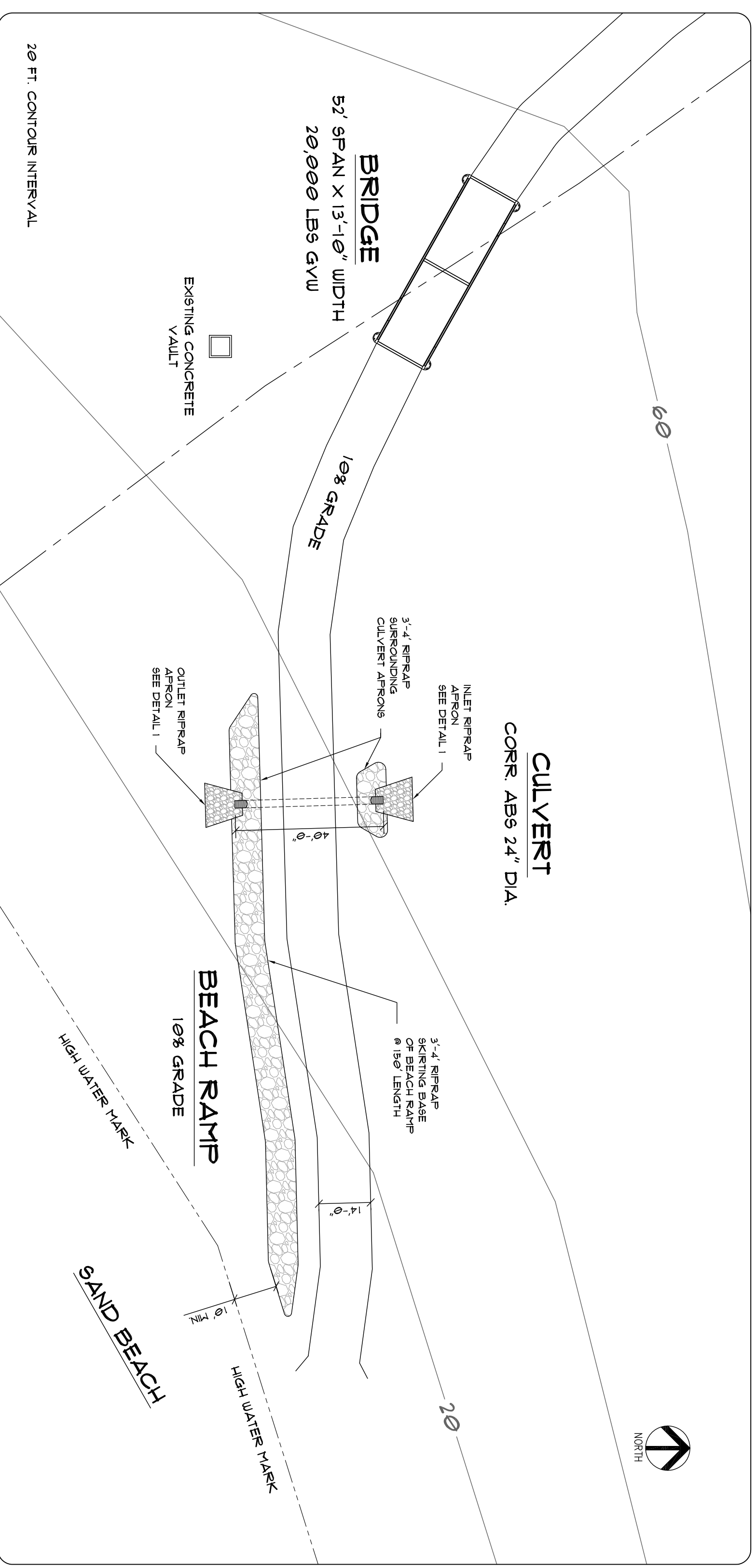


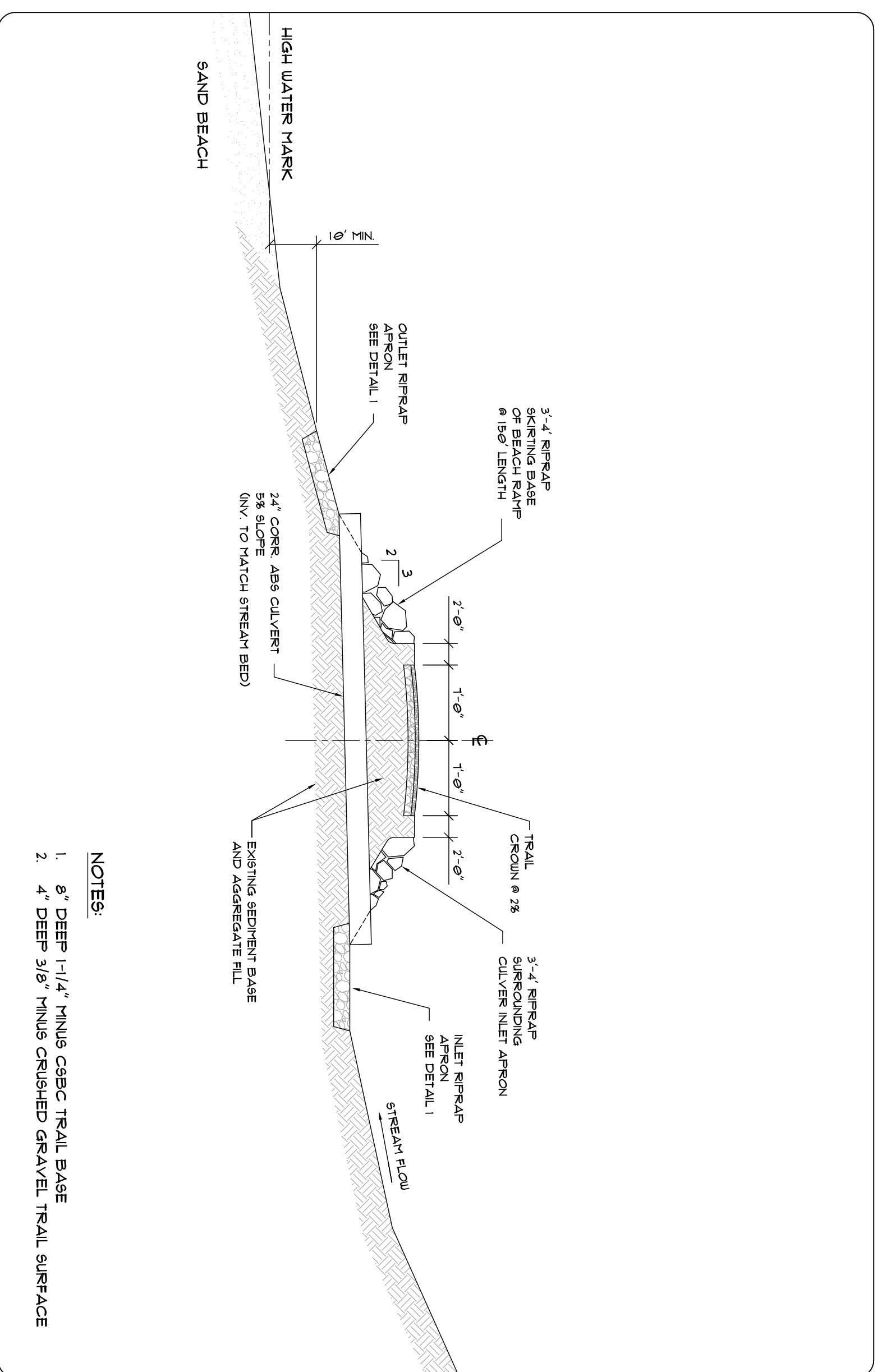
DETAIL 1: CULVERT APRON

SCALE: 1/8"=25'-0"



BEACH RAMP PLAN

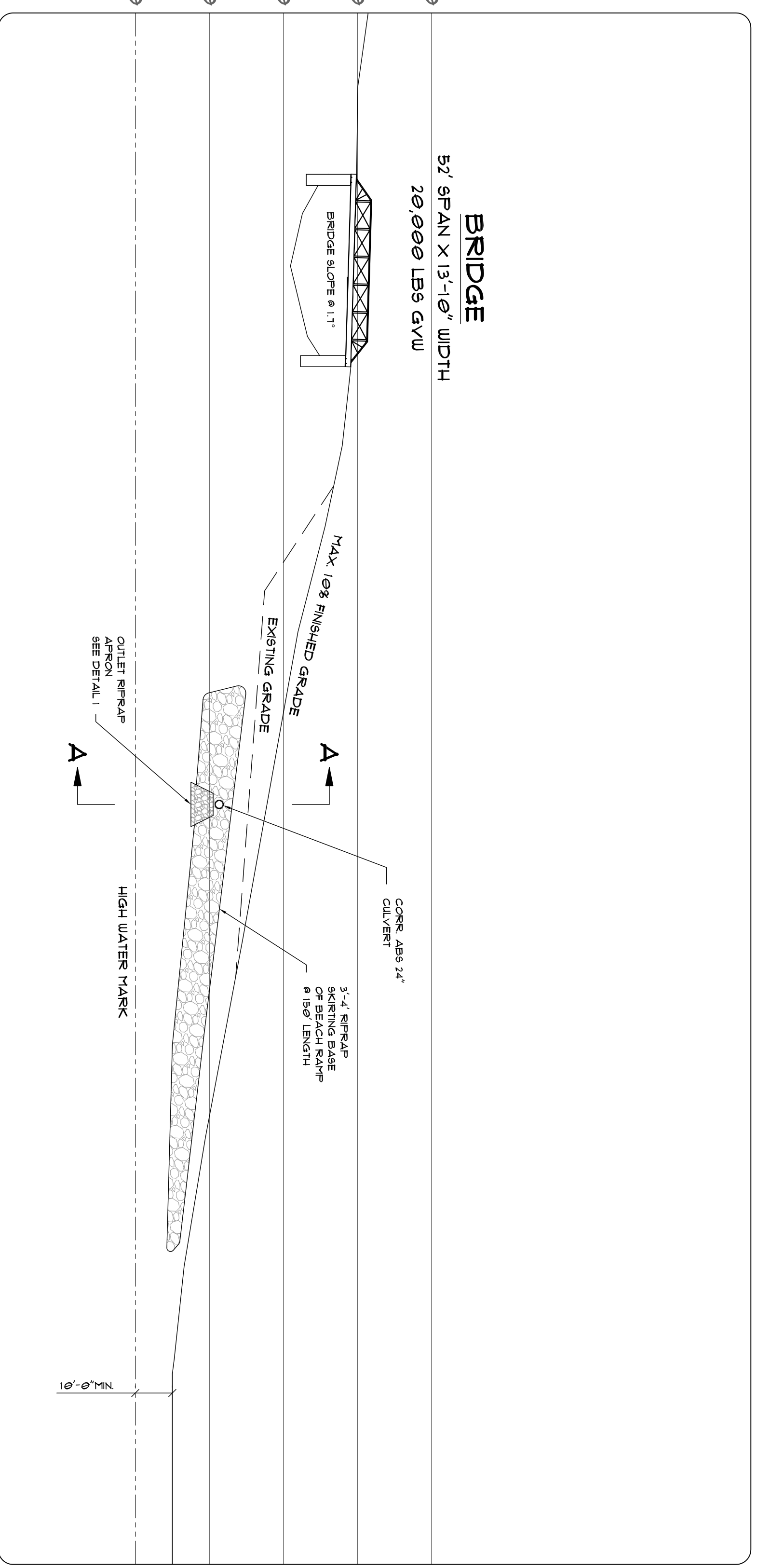
SCALE: 1"=25'-0"



SECTION A-A

SCALE: 1"=10'-0"

- NOTES:**
1. 8" DEEP 1-1/4" MINUS CSBC TRAIL BASE
 2. 4" DEEP 3/8" MINUS CRUSHED GRAVEL TRAIL SURFACE



BEACH RAMP ELEVATION

SCALE: 1"=25'-0"



QUINALT ENGINEERING
 114 WEST QUINALT ST. TACOMA, WA 98507
 (253) 274-0210 (425) 282-8514 FAX
 WWW.QUINALTENGINEERING.COM

PROJECT:
CANOE JOURNEY 2013 AND BEYOND
 SCALE: 1:300 REVISION: A, 1

DESIGNED BY:
 NPW
 DATE:
 7/31/2012

SHEET CONTENTS:
BEACH RAMP PLAN

REVISION HISTORY:

| | |
|--|--|
| | |
| | |
| | |
| | |

CUSTOMER:
 QUINALT INDIAN NATION
 LOCATION:
 TAHOLAH, WA

SHEET
CE2.2
 OF CE3